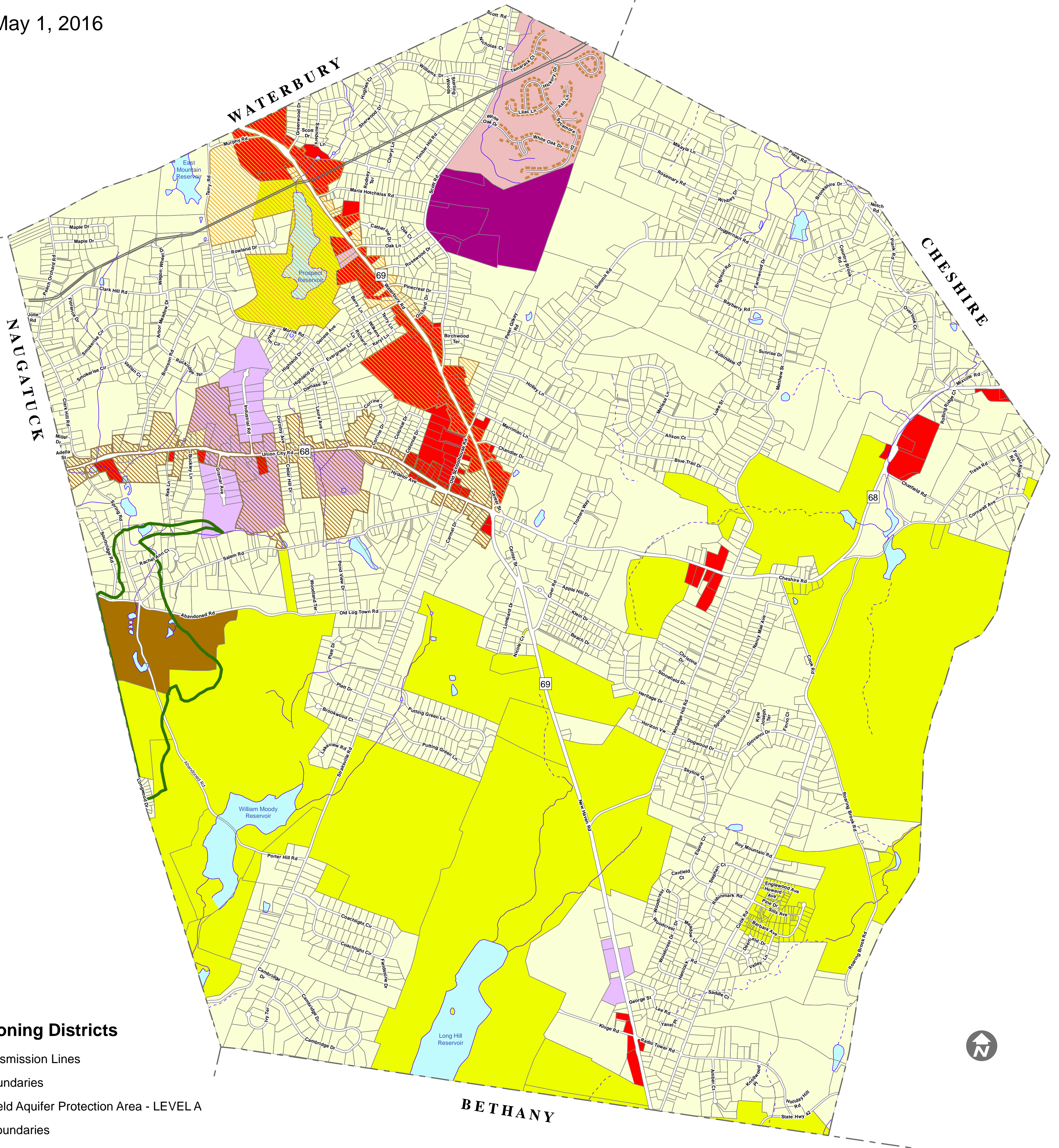















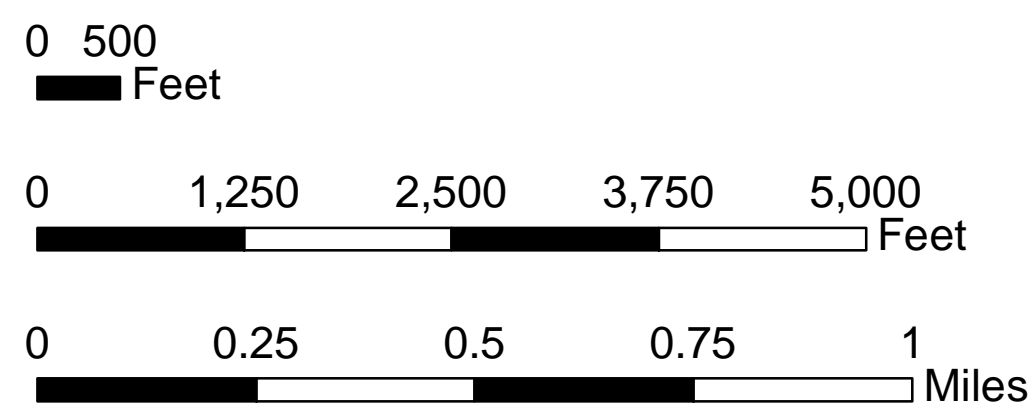
# Town of Prospect, Connecticut, Zoning Map

Effective May 1, 2016



## Legend - Zoning Districts

-  Gas Transmission Lines
-  Town Boundaries
-  Indian Field Aquifer Protection Area - LEVEL A
-  Parcel Boundaries
-  Northern Gateway Overlay Zone
-  Western Gateway Overlay Zone
-  Residential 1 Acre (RA-1)
-  Residential 2 Acre (RA-2)
-  Business District (B)
-  Commerce Park District (CP)
-  Industrial 1 District IND-1
-  Industrial 2 District IND-2
-  Earth Excavation District (EE)



Source: Roads, CT DPS  
Zoning, Town of Prospect

| Date | Amendment |
|------|-----------|
|      |           |
|      |           |
|      |           |

Document Path: S:\ArcGIS\projects\Zoning\Prospect\_Official\_Zoning.mxd